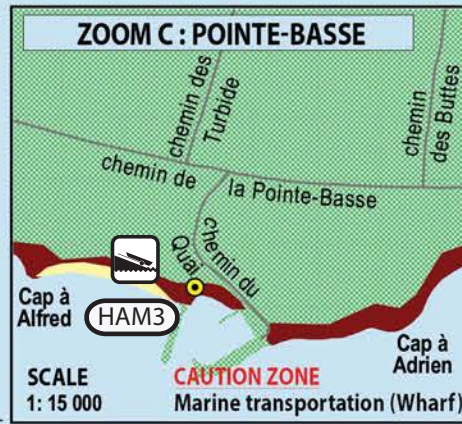
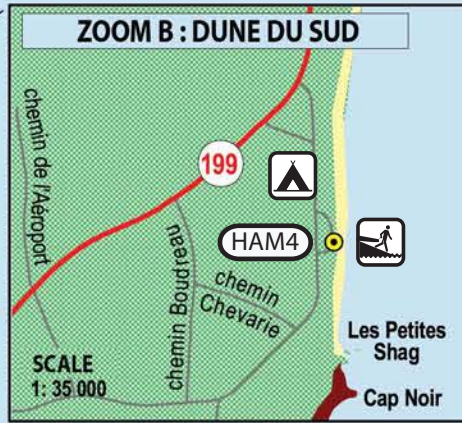
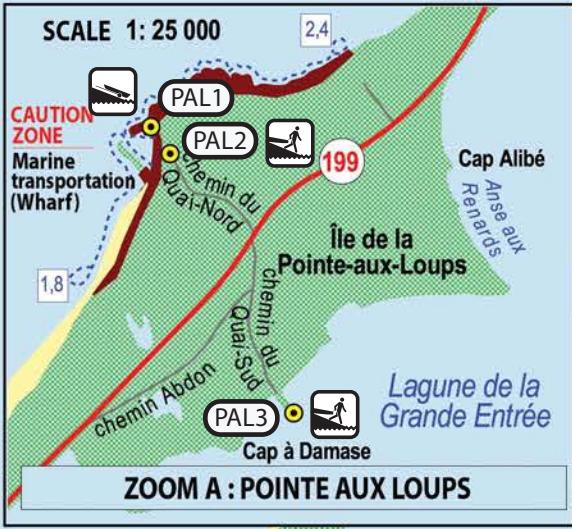
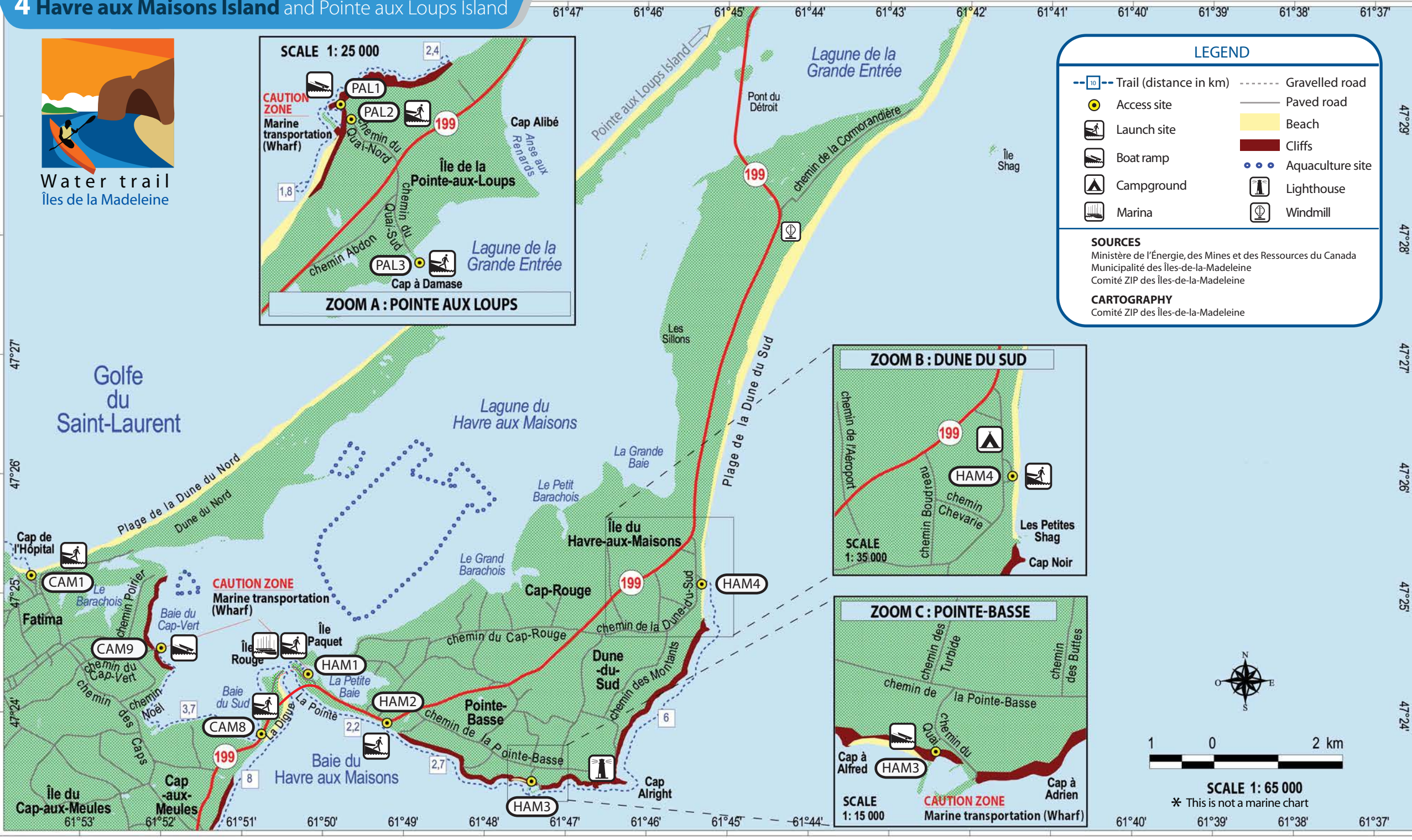


4 Havre aux Maisons Island and Pointe aux Loups Island



Water trail
Îles de la Madeleine

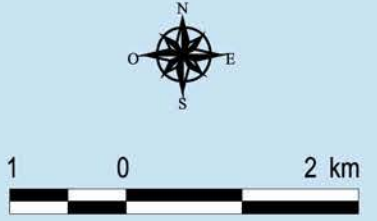


LEGEND

- Trail (distance in km)
- Access site
- Launch site
- Boat ramp
- Campground
- Marina
- Gravelled road
- Paved road
- Beach
- Cliffs
- Aquaculture site
- Lighthouse
- Windmill

SOURCES
Ministère de l'Énergie, des Mines et des Ressources du Canada
Municipalité des Îles-de-la-Madeleine
Comité ZIP des Îles-de-la-Madeleine

CARTOGRAPHY
Comité ZIP des Îles-de-la-Madeleine



SCALE 1: 65 000
* This is not a marine chart

4 Havre aux Maisons Island and Pointe aux Loups Island

Nautical charts : 4950, 4951, 4955

Water surface defined as : zone 3

Respect small craft warnings.

Make sure to check weather conditions and tide times before your departure.

Aquaculture sites

⚠ Keep an eye out for surface buoys used to support farming structures in the lagoon at Havre aux Maisons.

Navigation

LAGOON AT HAVRE AUX MAISONS

Wharf at Cap-Vert (CAM9) – Launch beside the Club nautique du chenal (HAM1)

Level : Easy - Moderate

⚠ A wise choice when strong winds are blowing. A tour in this area gives rapid access to distinctive panoramas and richly-populated habitats.

TOUR OF POINTE BASSE

Launch beside the Club nautique du chenal (HAM1) – Roadside stop at la Dune du Sud (HAM4)

Level : Moderate 10,9 km

⚠ Discover the beauties of this sector and explore a unique geological environment composed of majestic red and gray sandstone cliffs, mud slides and gently sloping hills.

Itineraries

Access Points

Site Code	Site Name	Coordinates LAT/LONG (NAD83)	Usage					Services					Note	
			Boat ramp	Launch site	Lodging	Campground	Marina	Parking	Washrooms	Showers	Drinkable water	Restaurant		Portage distance (m)
HAM1	Launch beside the Club nautique du Chenal	47° 24' 19" N / 61° 50' 11" O		●	●		●	●				●	3	A
HAM2	Beach across from the Motel des Îles	47° 23' 55" N / 61° 49' 12" O		●	●			●				●	35	
HAM3	Wharf at Pointe-Basse	47° 23' 26" N / 61° 47' 25" O	●		●					●	●		3	
HAM4	Roadside stop at la Dune du Sud	47° 25' 5" N / 61° 45' 19" O		●	●	●		●	●	●	●		60	
PAL1	North Wharf	47° 31' 50" N / 61° 42' 48" O	●		●			●					3	
PAL2	Beach next to the north wharf	47° 31' 47" N / 61° 42' 45" O		●	●			●					40	
PAL3	South wharf	47° 31' 19" N / 61° 42' 25" O		●	●			●					3	

Note

A : The launching ramp in the marina is reserved for members.

