

### 3 Cap aux Meules Island North-west Sector



Water trail  
Îles de la Madeleine

47°24'

47°23'

47°22'

47°21'



\* This is not a marine chart

SCALE 1: 48 000

62°4' 62°3' 62°2' 62°1' 62°0' 61°59' 61°58' 61°57' 61°56' 61°55' 61°54' 61°53' 61°52'

62°00'

61°57'

61°56'

61°55'

61°54'

61°52'

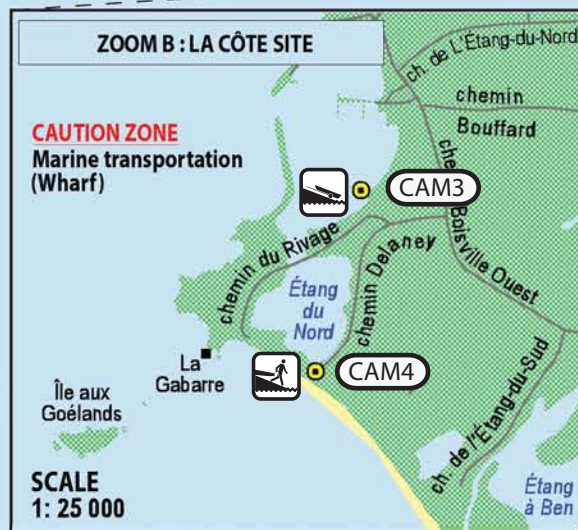
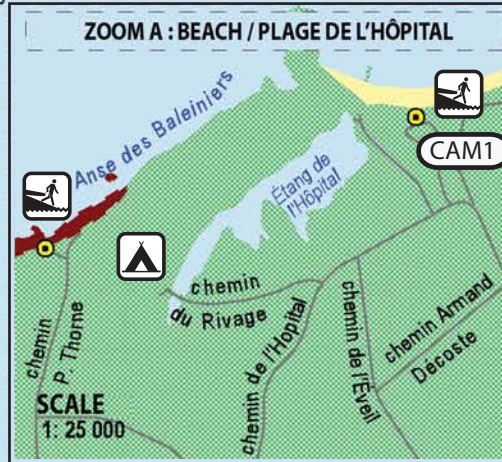
47°25'

47°24'

47°23'

47°22'

47°21'



Golfe du Saint-Laurent

Île aux Goélands

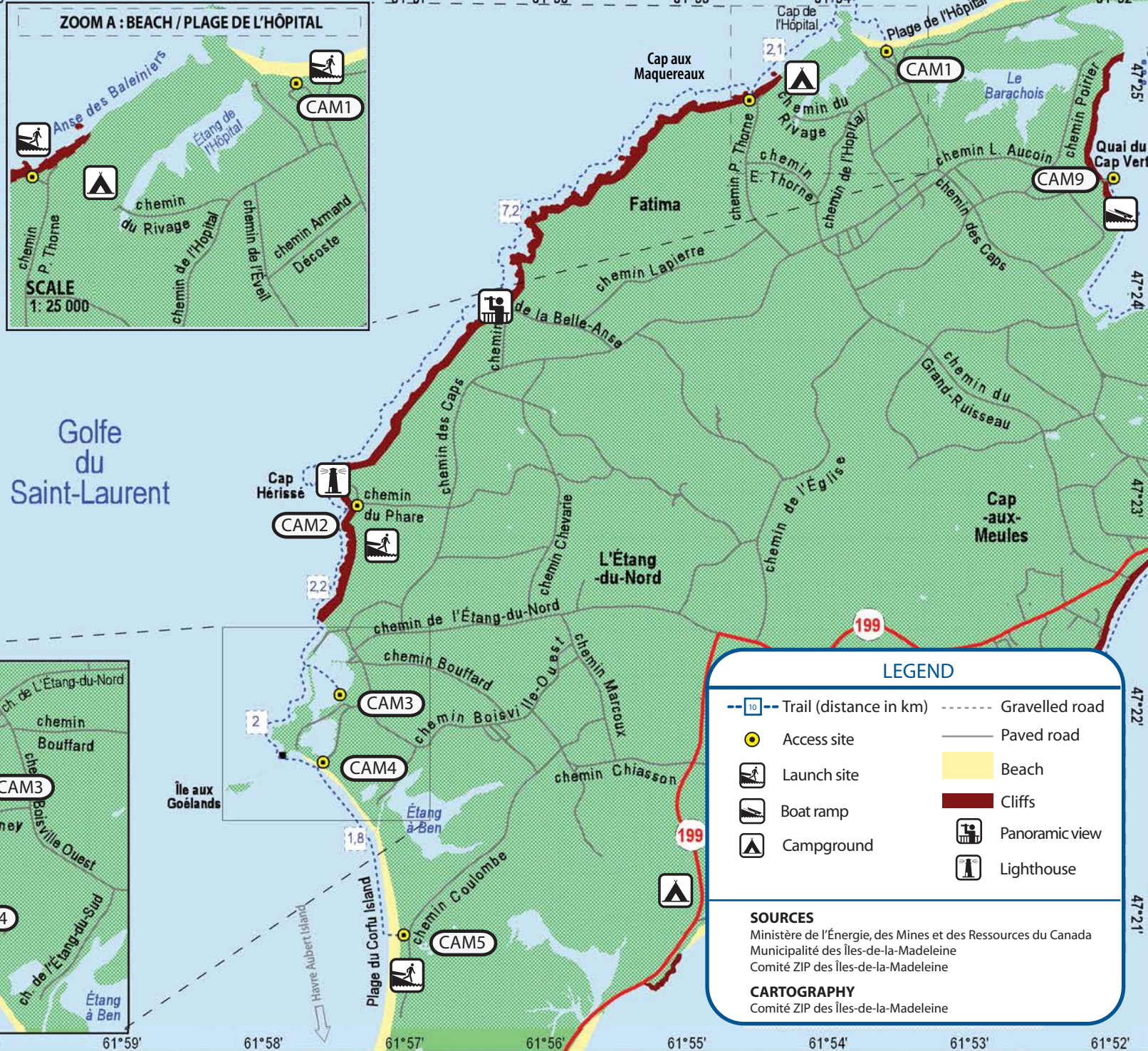
Havre Aubert Island

**LEGEND**

- Trail (distance in km)
- Access site
- Launch site
- Boat ramp
- Campground
- Gravelled road
- Paved road
- Beach
- Cliffs
- Panoramic view
- Lighthouse

**SOURCES**  
Ministère de l'Énergie, des Mines et des Ressources du Canada  
Municipalité des Îles-de-la-Madeleine  
Comité ZIP des Îles-de-la-Madeleine

**CARTOGRAPHY**  
Comité ZIP des Îles-de-la-Madeleine





### 3 Cap aux Meules Island North-west Sector

**Nautical charts** : 4950, 4951

**Water surface defined as** : zone 3

Respect small craft warnings.

Make sure to check weather conditions and tide times before your departure.

⚠ As the summer progresses, the North-westerly wind will produce higher and higher seas along the north shore because of the fetch and the wind's strength.

⚠ There is no place to take shelter or land between the Cap aux Maquereaux and the chemin du Phare (CAM2). Beware of the surf.

#### Navigation

#### BELLE ANSE

Beach / Plage de l'Hôpital (CAM1) – L'Étang du Nord Cove - La Côte Site (CAM3)

Level : Demanding 11,5 km

Go on a discovery trip and explore this unique coastal environment with its succession of hollowed-out cliffs, caves, stone columns and arches rising out of the sea.

Relatively sheltered from SE, E, NE winds.



There is no exit point along this section.

#### Itinerary

#### Access Points

Site Code	Site Name	Coordinates LAT/LONG (NAD83)	Usage					Services					Note	
			Boat ramp	Launch site	Lodging	Campground	Marina	Parking	Washrooms	Showers	Drinkable water	Restaurant		Portage distance (m)
CAM1	Beach / Plage de l'Hôpital	47° 25' 8" N / 61° 53' 37" O		●	●	●		●	●		●		55	
CAM2	Chemin du Phare	47° 22' 56" N / 61° 57' 21" O		●	●			●	●				75	
CAM3	Anse de L'Étang du Nord (Site de La Côte)	47° 22' 2" N / 61° 57' 28" O	●		●			●	●		●	●	3	
CAM4	Chemin Delaney	47° 21' 42" N / 61° 57' 35" O		●	●				●		●	●	20	A
CAM5	Beach / Plage du Corfu Island	47° 20' 53" N / 61° 57' 00" O		●				●					50	
CAM9	Wharf - Quai de Cap-Vert	47° 24' 32" N / 61° 52' 00" O	●		●			●	●		●		3	

#### Note

A : Daytime parking permitted along the public road.

