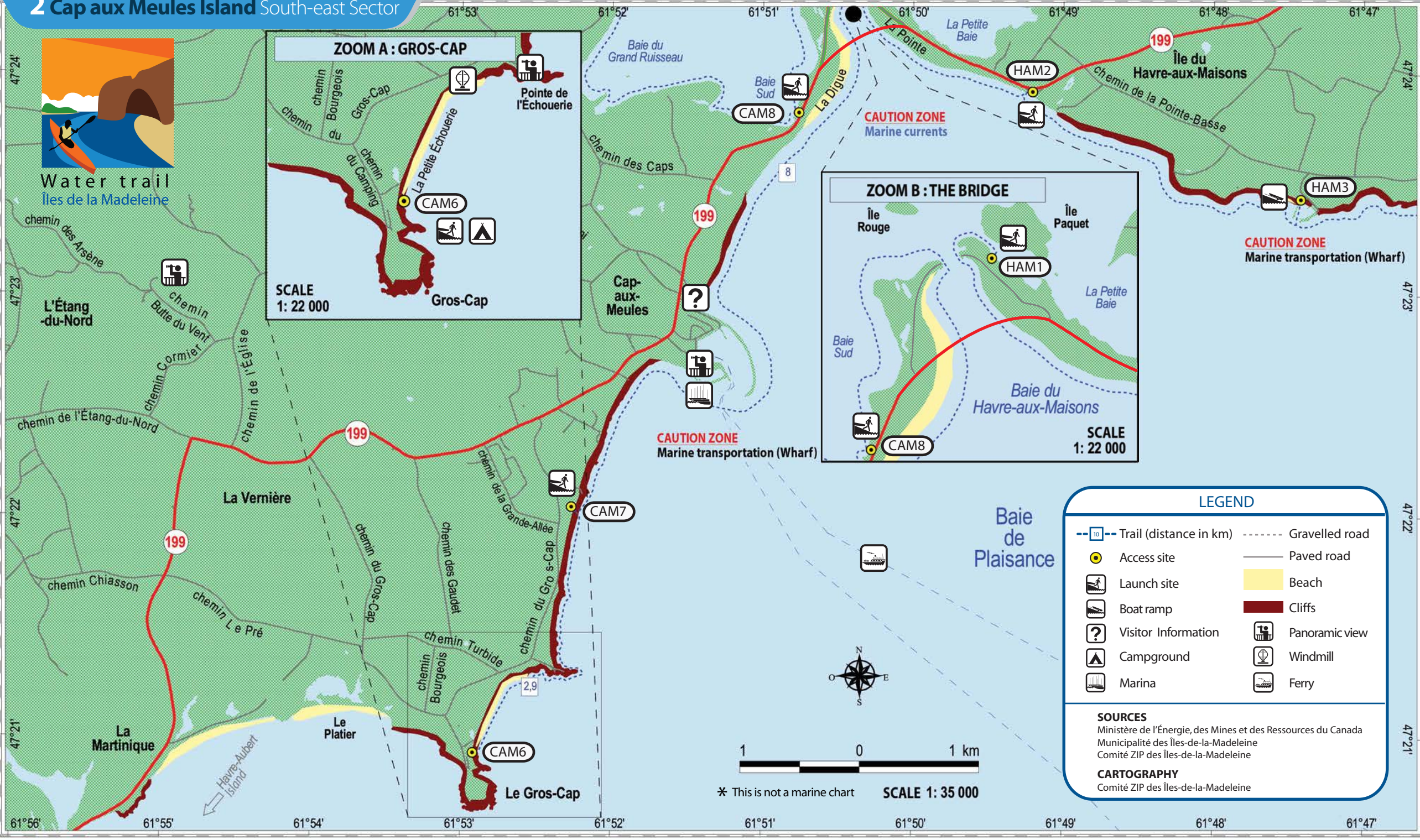
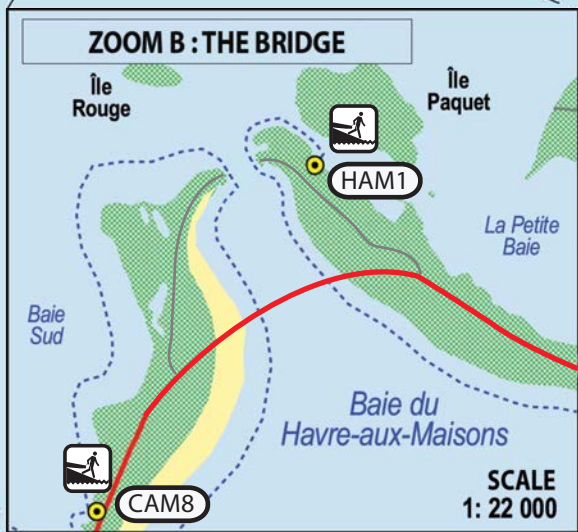
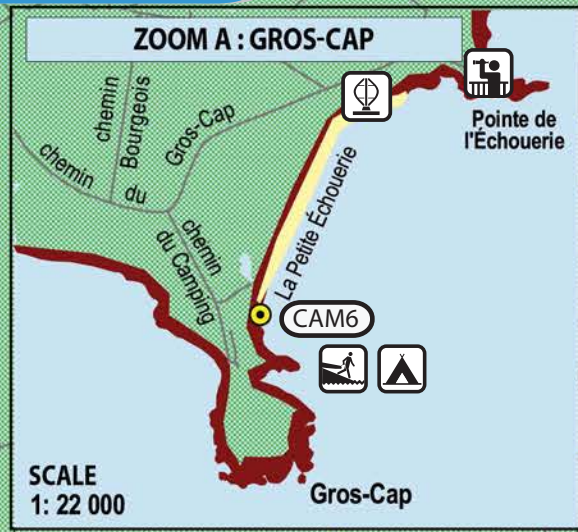


2 Cap aux Meules Island South-east Sector



Water trail
Îles de la Madeleine

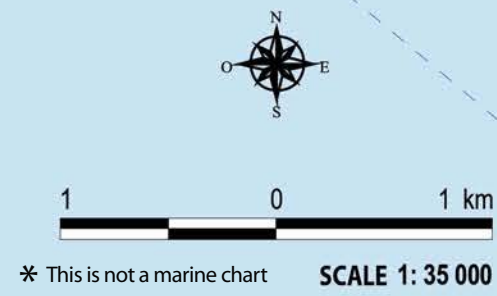


LEGEND

Trail (distance in km)	Gravelled road
Access site	Paved road
Launch site	Beach
Boat ramp	Cliffs
Visitor Information	Panoramic view
Campground	Windmill
Marina	Ferry

SOURCES
Ministère de l'Énergie, des Mines et des Ressources du Canada
Municipalité des Îles-de-la-Madeleine
Comité ZIP des Îles-de-la-Madeleine

CARTOGRAPHY
Comité ZIP des Îles-de-la-Madeleine




2 Cap aux Meules Island South-east Sector

Nautical charts : 4950, 4951, 4956

Water surface defined as : zone 3

Respect small craft warnings.

Make sure to check weather conditions and tide times before your departure

 There is a lot of commercial traffic in the port at Cap aux Meules. Always be very careful when approaching the dock. Several ferry and excursion boats operate in the port.


Navigation

GROS-CAP

Park at Gros-Cap (CAM6) – Baie Sud (CAM8)

Level : Moderate 11 km

This astounding rocky prominence has earned its reputation! Gros Cap's network of tunnels and grottoes is a perfect example of the incessant, relentless assault of the sea on the land.

 Very busy during the tourist season. Be courteous.

Itinerary

Access Points

Site Code	Site Name	Coordinates LAT/LONG (NAD83)	Usage					Services					Portage distance (m)	Note
			Boat ramp	Launch site	Lodging	Campground	Marina	Parking	Washrooms	Showers	Drinkable water	Restaurant		
CAM6	Park at Gros-Cap	47° 20' 55" N / 61° 52' 55" O		●	●	●		●	●	●	●		50	A
CAM7	Beach - Plage des Ramées (Sureté du Québec)	47° 22' 2" N / 61° 52' 16" O		●	●			●					40	B
CAM8	Baie Sud	47° 23' 49" N / 61° 50' 45" O		●	●			●	●		●		15	

Notes

A : Free parking for members inside the park, near the launch area.

B : Direct access to the Coastal Trail, a paved, 2 km biking and hiking trail.



A. Richard

In this sector, you will probably see lots of sea birds like the Black guillemot: plumage - black with white wing patches; bright red legs. This bird nests on almost all the cliffs from May to June. The Black guillemot is monogamous and returns to the same nesting site year after year. You will see them on the red sandstone cliffs, sitting on their eggs or feeding their single offspring. Like

all birds, the Black guillemot will fly away when humans approach the nest, leaving the egg or the chick vulnerable. It is important to keep your distance so that nesting birds are disturbed as little as possible.

Environment

