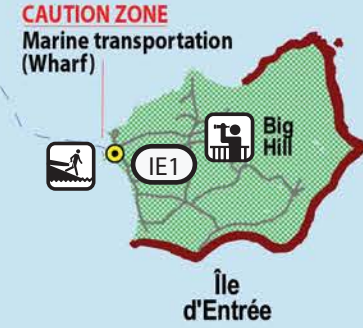
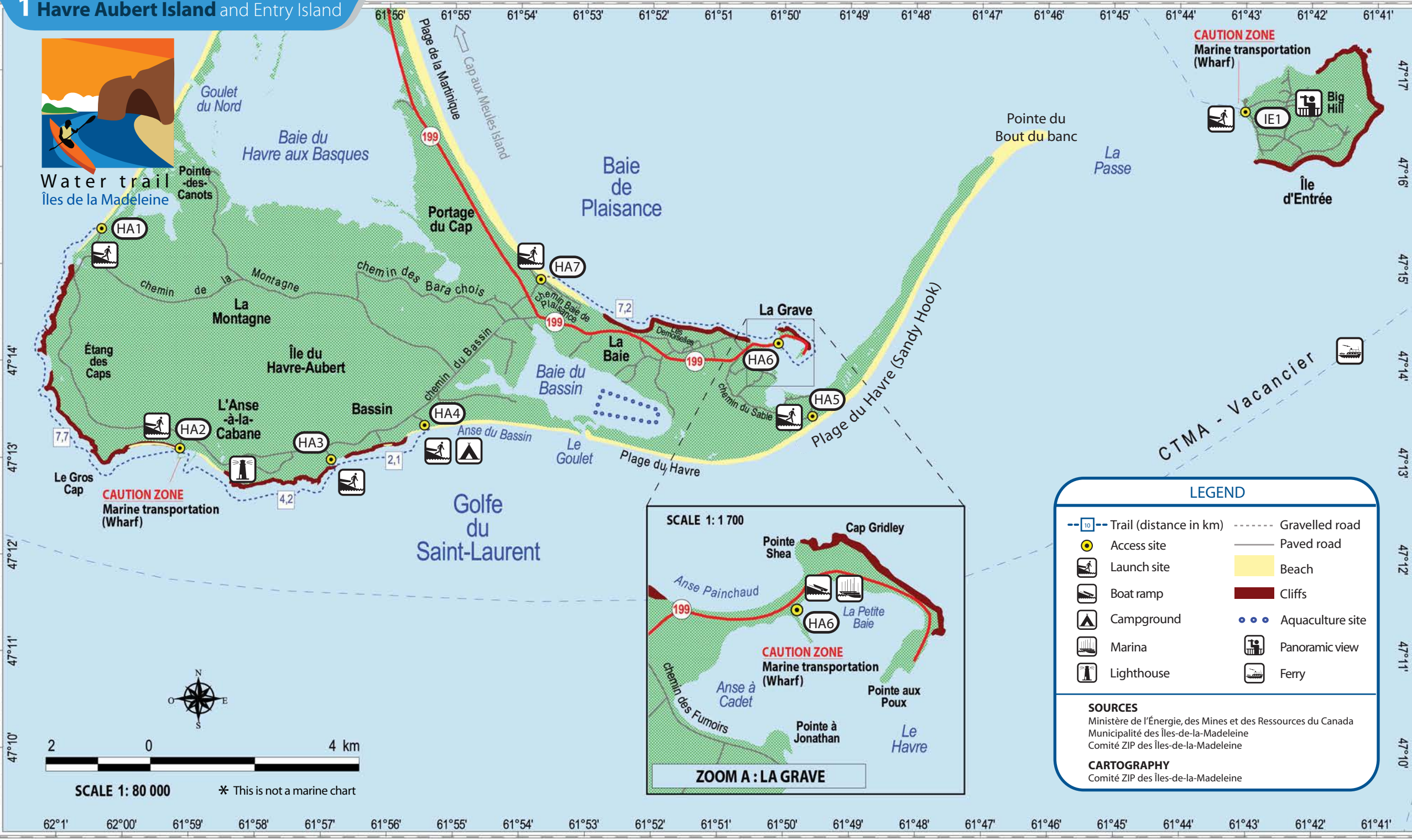


1 Havre Aubert Island and Entry Island



Water trail
Îles de la Madeleine



CAUTION ZONE
Marine transportation
(Wharf)

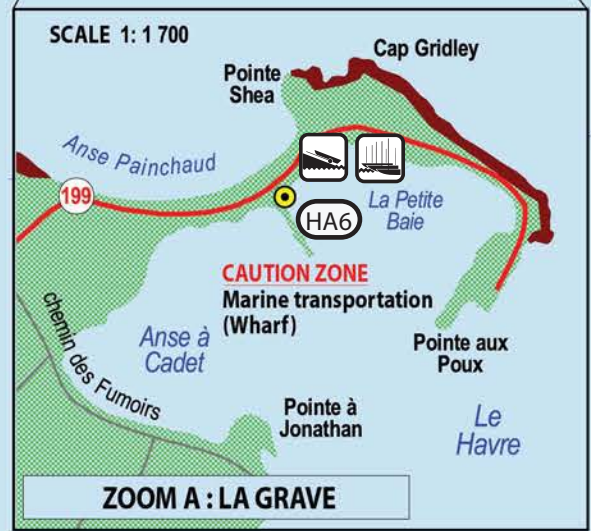
Big Hill
Île d'Entrée

LEGEND

	Trail (distance in km)		Gravelled road
	Access site		Paved road
	Launch site		Beach
	Boat ramp		Cliffs
	Campground		Aquaculture site
	Marina		Panoramic view
	Lighthouse		Ferry

SOURCES
Ministère de l'Énergie, des Mines et des Ressources du Canada
Municipalité des Îles-de-la-Madeleine
Comité ZIP des Îles-de-la-Madeleine

CARTOGRAPHY
Comité ZIP des Îles-de-la-Madeleine



SCALE 1: 80 000 * This is not a marine chart

1 Havre Aubert Island and Entry Island

Nautical charts : 4950, 4951, 4957

Water surface defined as : zone 3

Respect small craft warnings.

Make sure to check weather conditions and tide times before your departure.

South-west side of Havre Aubert Island

⚠ When winds north-easterly.

Cross seas and breaking waves. Seas may become very confused.

La Passe

⚠ When winds southerly and south-easterly.

Breaking seas, especially at ebb tide.

Shoals between the dune at Sandy Hook and Entry Island

(breaking waves).

Navigation

L'ANSE À LA CABANE

De l'Ouest (West) Beach (HA1) – Anse du Bassin (HA4)

Level : Moderate – Demanding 13,6 km

The cliffs along the south shore of Havre Aubert Island are breathtakingly beautiful. Le Gros Cap (« Cap de la Roche ») shelters many different bird species and bird watchers will be delighted with what they find there. Circuit relatively sheltered from north winds.

LES DEMOISELLES

Beach -Plage du Cap (HA7) – Les Plaisanciers du Havre Marina (HA6)

Level : Easy 7,2 km

Les Demoiselles, one of the geomorphological and geological jewels of the archipelago, are steeply-sloped, rounded hills composed of red, green and gray clay, basalt, gypsum and alabaster. Seen from the water, they are a spectacular sight. Use the La Grave historical site as your starting or arrival point, and you will also be able to stroll along and enjoy the relaxed, convivial atmosphere of the site. Circuit relatively well protected from south-west winds.

Itineraries

Access Points

Site Code	Site Name	Coordinates LAT/LONG (NAD83)	Usage					Services					Note	
			Boat ramp	Launch site	Lodging	Campground	Marina	Parking	Washrooms	Showers	Drinkable water	Restaurant		Portage distance (m)
HA1	De l'Ouest (West) Beach	47° 15' 21" N / 62° 00' 22" O		●									30	A
HA2	Beach at l'Anse à la Cabane	47° 13' 6" N / 61° 59' 9" O		●	●					●	●		30	B
HA3	Chemin du Moulin	47° 12' 59" N / 61° 56' 52" O		●									45	C
HA4	Anse du Bassin (Chemin de la Côte)	47° 13' 20" N / 61° 55' 27" O		●		●							35	
HA5	Beach at Sandy Hook (Ch. du Sable)	47° 13' 27" N / 61° 49' 34" O		●	●								130	
HA6	Les Plaisanciers du Havre Marina	47° 14' 12" N / 61° 50' 5" O	●		●		●		●	●	●	●	3	D
HA7	Plage du Cap (Chemin Baie de Plaisance)	47° 14' 51" N / 61° 53' 41" O		●	●								90	
IE1	Entry Island Harbour	47° 16' 37" N / 61° 43' 1" O		●					●		●		10	

Notes

A : The best place to launch your craft directly off the beach is at the end of the chemin de la Dune de l'Ouest. Use marked parking area along the road.

B : Parking permitted in winter boat storage area

D : Parking reserved for marina members

C : Daytime parking permitted along the public road

